







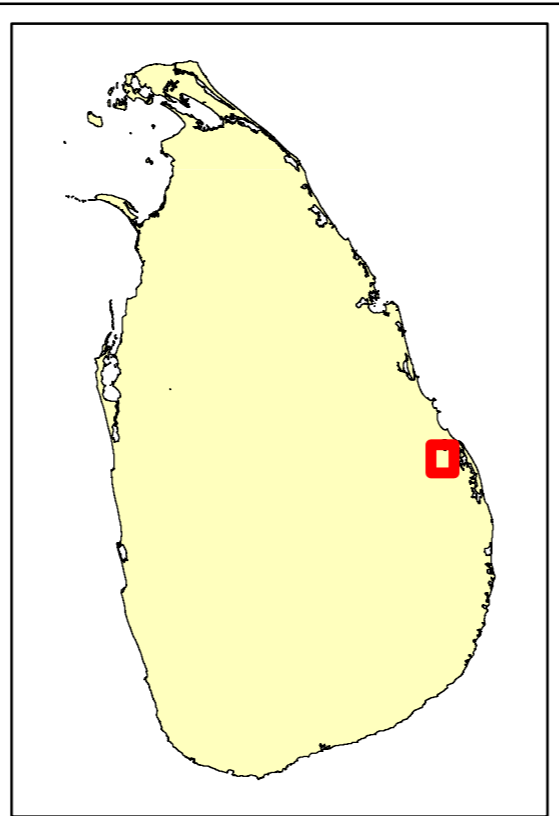


Legend

-  Irrigation Structures
-  Major Roads
-  Minor Roads
-  Bunds
-  Irrigation Canals
-  Streams
-  Reservoirs
-  Irrigable Area



Title

**IRRIGATION SYSTEM
RUGAM & KITHULWEWA**


Rugam Irrigation Division

Remarks

Co Ordinates of the Tanks :

Rugam Tank : 276152 E , 271234 N

Kithul Wewa : 274239 E , 273612 N



Map Scale : 1 : 50,000

Compiled By : G.P.Wickramasekara (EA)

Checked By : Eng G.Mugunthan (IE)

Approved By : Eng L.G.A. Edirisinghe (CE)

Date : 08.03.2019