







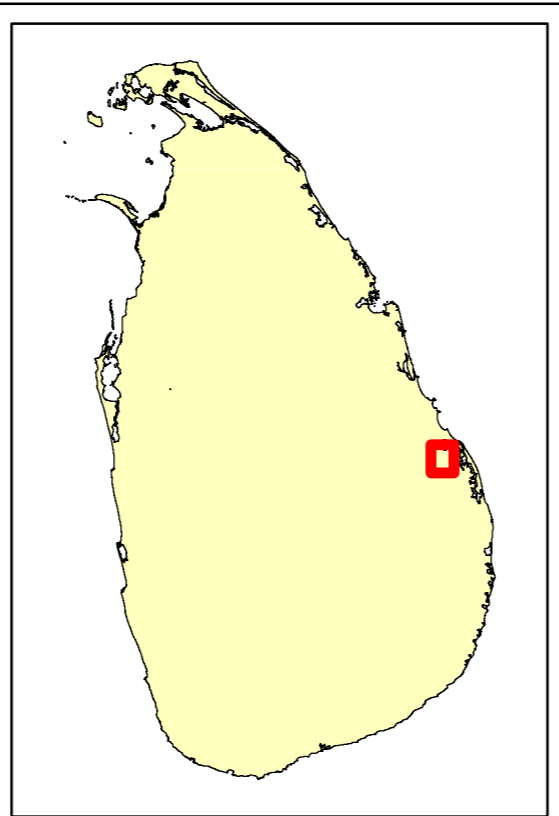


Legend

-  Irrigation Structures
-  Major Roads
-  Minor Roads
-  Bunds
-  Irrigation Canals
-  Streams
-  Reservoirs
-  Irrigable Area




Title

**IRRIGATION SYSTEM
UNNICHCHAI TANK**

Rugam Irrigation Division

Remarks

Co Ordinates of the Tank : 285566 E, 268456 N



Map Scale : 1 : 25,000

Compiled By : G.P.Wickramasekara (EA)

Checked By : Eng G.Mugunthan (IE)

Approved By : Eng L.G.A. Edirisinghe (CE)

Date : 08.03.2019