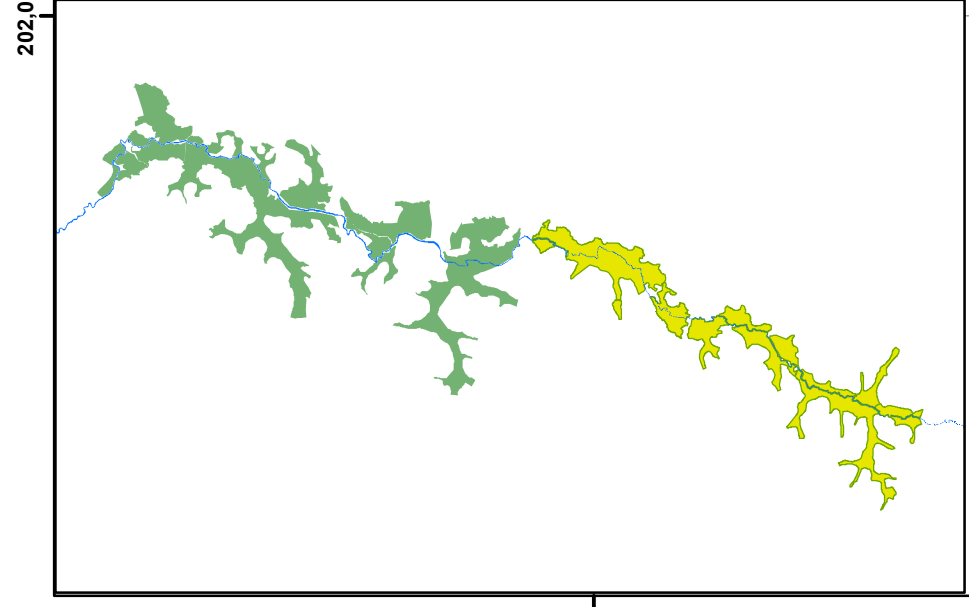
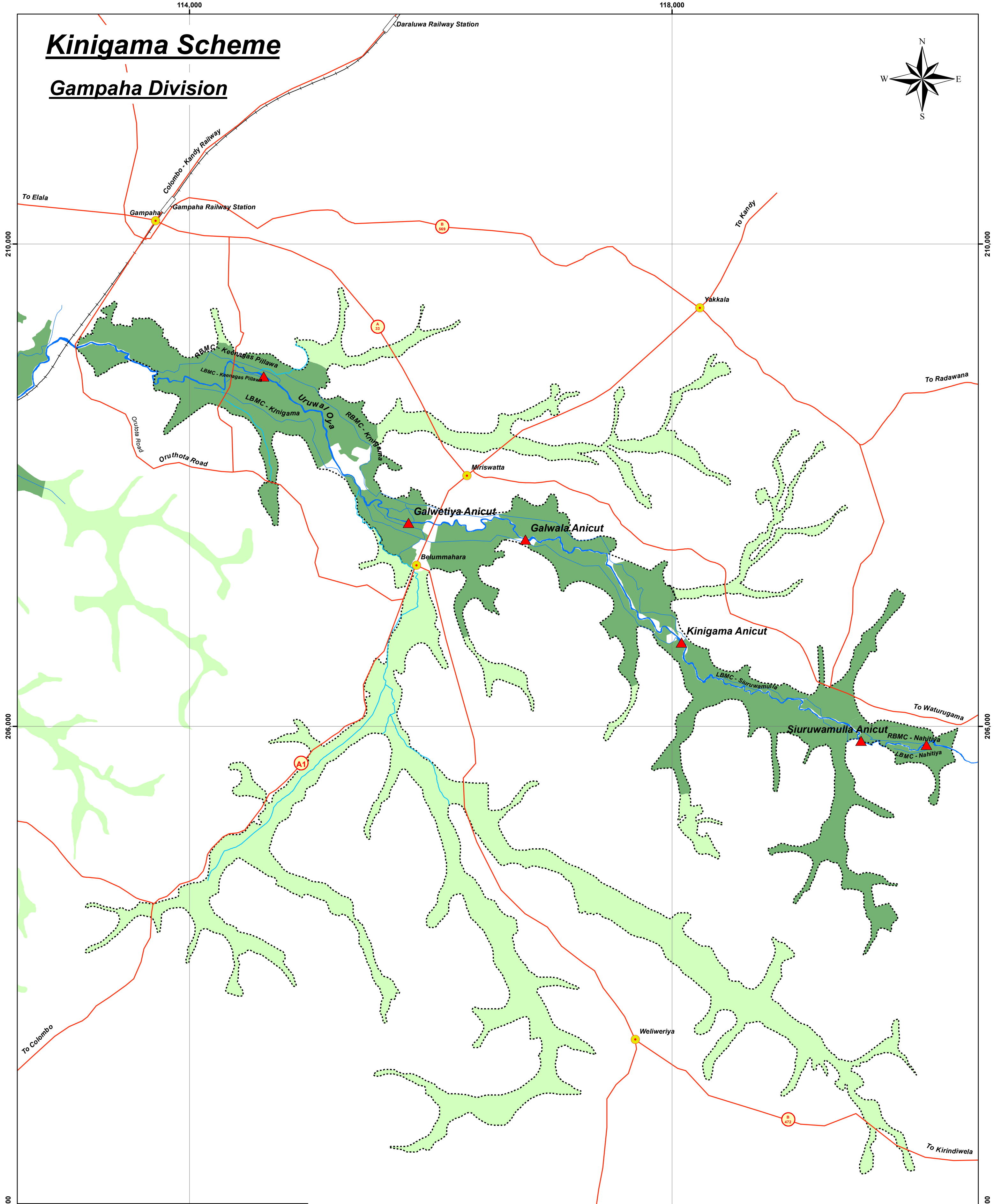



# Kinigama Scheme

## Gampaha Division



1:20,000

Uruwal Oya	Co Ordinates		Extent	
	E	N	Irrigated Acs	Rainfed Acs
Nahitiya Anicut	120,107	205,848	53.6	0.0
Siurulumulla Anicut	119,566	205,882	280.5	0.0
<b>Kinigama Anicut</b>	<b>118,079</b>	<b>206,697</b>	<b>166.5</b>	<b>79.8</b>
Galwala Anicut	116,784	207,553	75.0	18.5
Galwetiya Anicut	115,815	207,689	73.1	882.2
Keenagaha Pillawa Anicut	114,614	208,903	310.7	184.6
<b>Total</b>			<b>959.4</b>	<b>1165.1</b>

**Legend**

- ▲ Anicuts
- Towns
- Railway Stations
- Main Road
- Railway
- Irrigation canals
- Drainage Canals
- Scheme Boundry
- Stream
- Irrigable Area (Irrigated)
- Irrigable Area Rainfed

114,000

118,000