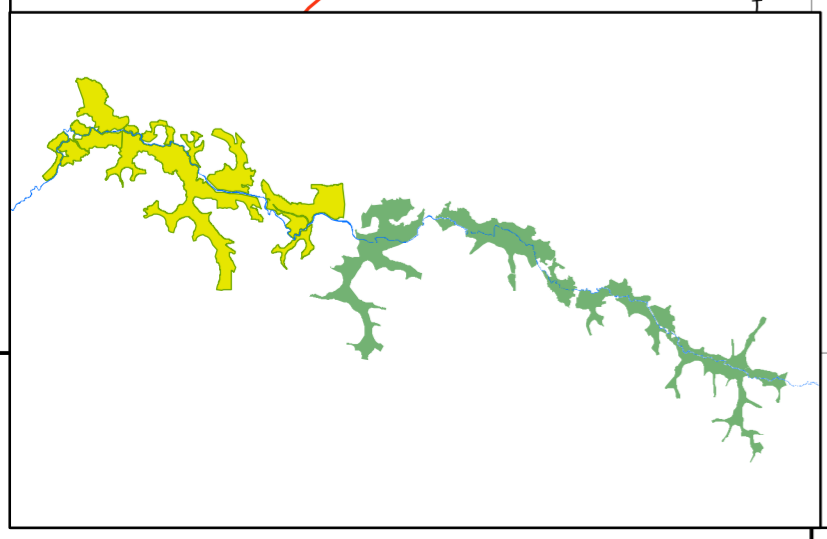
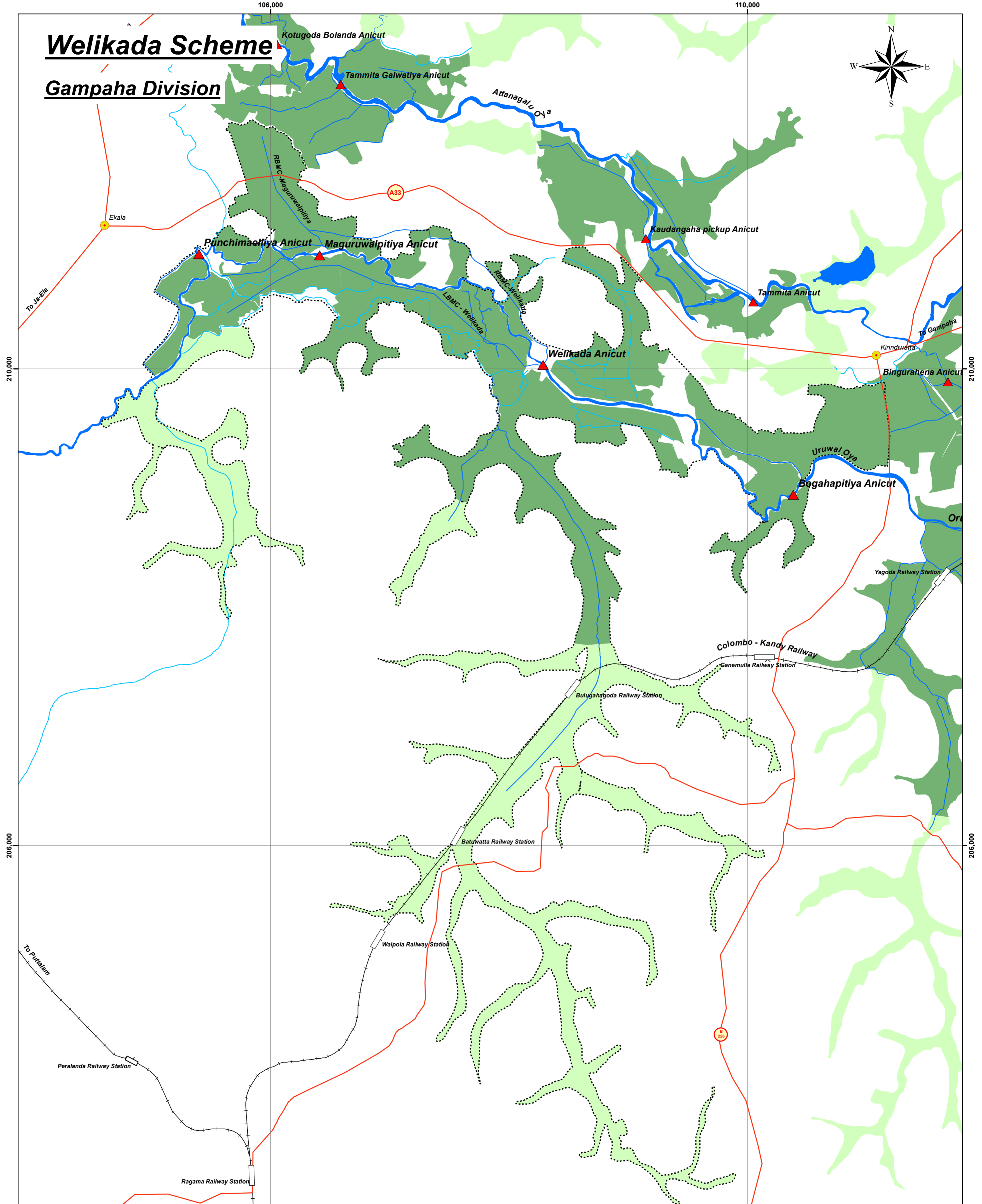



Welikada Scheme

Gampaha Division



1:20,000

Uruwal Oya	Co Ordinates		Extent	
			Irrigated	Rainfed
Anicut Name	E	N	Ac	Ac
Bogahapitiya Anicut	110,385	208,945	103.0	0.0
Welikada Anicut	108,285	210,034	738.0	615.4
Maguruwalpitiya Anicut	106,411	210,953	233.8	0.0
Punchimaelliya Anicut	105,398	210,965	84.6	192.2
Total			1159.4	807.6

Legend

- ▲ Anicuts
- Towns
- Railway Stations
- Main Road
- Railway
- Irrigation canals
- Drainage Canals
- Scheme Boundry
- Stream
- Irrigable Area (Irrigated)
- Irrigable Area Rainfed