






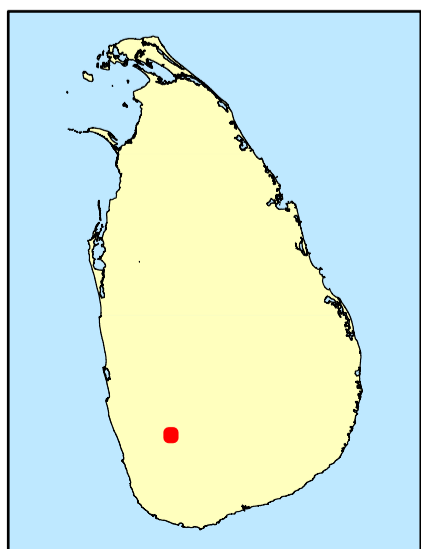


**Legend**

-  Irrigation Structures
-  Major Roads
-  Secondary Roads
-  Irrigation Canals
-  Streams
-  Irrigable Area
-  GND Boundary



*Title*

**IRRIGATION SYSTEM  
DAMME ELA ANICUT**

Ratnapura Irrigation Division

*Remarks*

Co ordinate of the Anicut : 153 905 E , 161 443 N  
Irrigable Extent : 80 Ha



**DEPARTMENT OF IRRIGATION**  
GEO INFORMATICS BRANCH



Map Scale : 1 : 10,000

Compiled By : ..... G.P.Wickramasekara ( EA )

Checked By : ..... Eng M.A.D.N.Ariyasena ( IE )

Approved By : ..... Eng L.G.A. Edirisinghe ( CE )

Date : 08.01.2019