






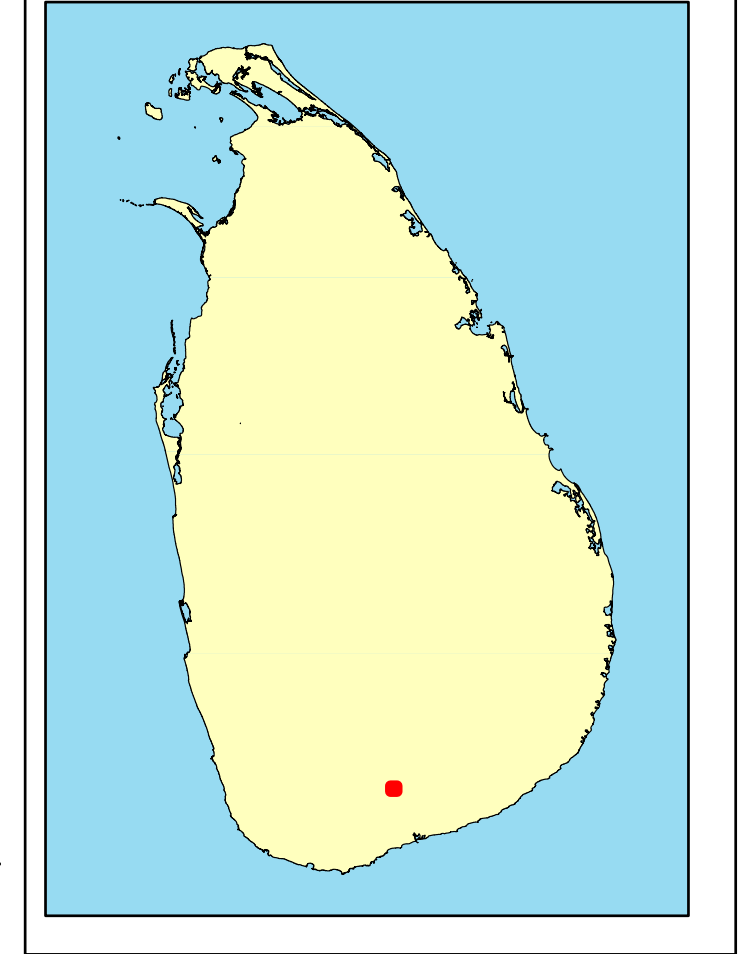



Legend

-  Anicuts
-  Turn Out Structures
-  Major Roads
-  Secondary Roads
-  Irrigation Canals
-  Irrigable Area
-  GND Boundary



Remarks
 Co Ordinates of the Anicut : 204886 E , 124600 N
 Irrigable Extent : 106 Ha

Title
**IRRIGATION SYSTEM
 HULANDA OYA ANICUT**
 Ratnapura Irrigation Division



Map Scale : 1 : 7,500
 Compiled By :
 G.P.Wickramasekara (EA)
 Checked By :
 Eng M.A.D.N.Ariyasena (IE)
 Approved By :
 Eng L.G.A. Edirisinghe (CE)
 Date : 09.01.2019