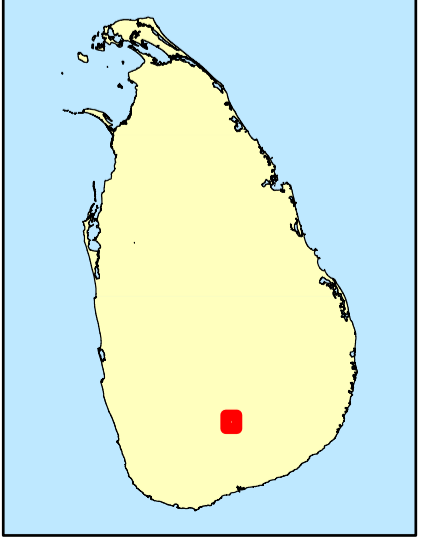


Legend

- Irrigation Structures
- Major Roads
- Secondary Roads
- Irrigation Canals
- Streams
- Irrigable Area
- GN Divisions




Title

**IRRIGATION SYSTEM
KALTOTA ANICUT**


Ratnapura Irrigation Division

Remarks

Co ordinate of the RB Anicut : 211 314 E , 162 638 N
 Co ordinate of the LB Anicut : 211 712 E , 162 755 N
 Irrigable Extent : 900 Ha



DEPARTMENT OF IRRIGATION
GEO INFORMATICS BRANCH



Map Scale : 1 : 25,000

Compiled By : G.P.Wickramasekara (EA)

Checked By : Eng G.Mugunthan (IE)

Approved By : Eng L.G.A. Edirisinghe (CE)

Date : 18.01.2019