



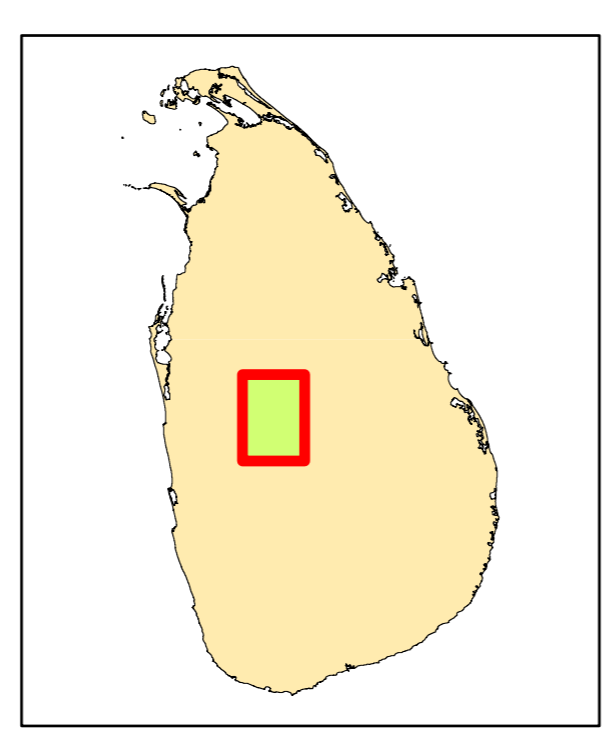


**Legend**

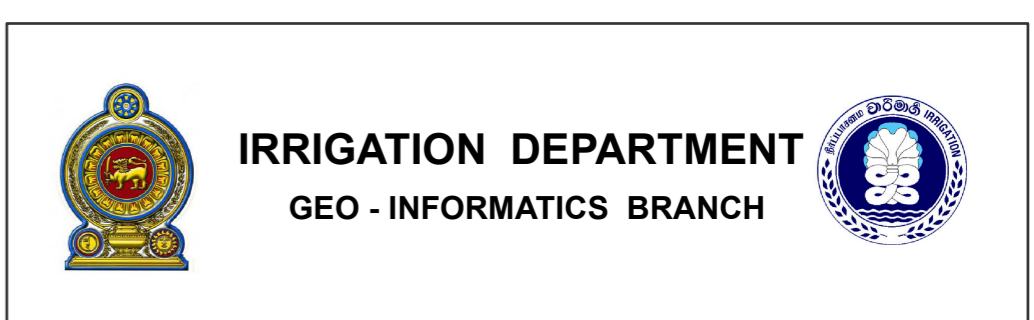
-  Road Network
-  Canal System
-  Tanks
-  Irrigable Area



*Title*

**KIMBULWANA OYA TANK**

Hiriyala Irrigation Division



*Remarks*

Prior approval should be obtained from Director General of Irrigation in case of converting this map or part of it to any other format and reproduced.

Map Scale : 1 : 20,000

Compiled By : ..... M.A.D.N. Ariyasena ( ERE )

Checked By : ..... Eng G.Mugunthan ( IE )

Approved By : ..... Eng L.G.A. Edirisinghe ( CE )

Date : 14.01.2020