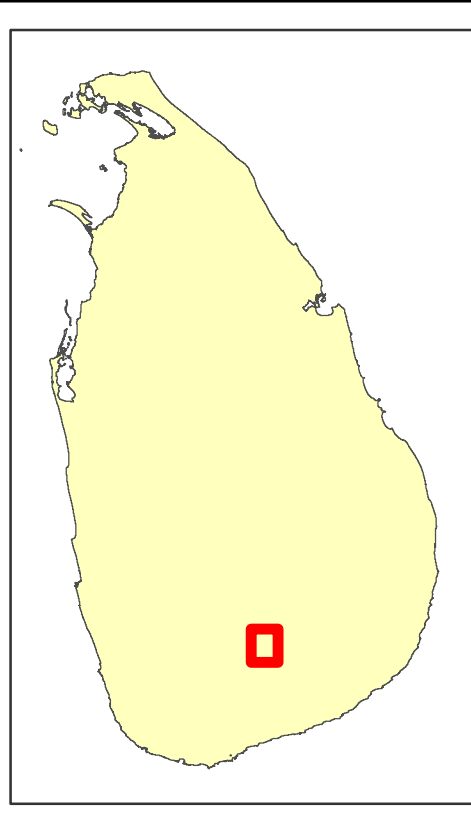


Legend

- Anicuts
- Major Roads
- Secondary Roads
- District Boundary
- Bunds
- Tunnel
- Main Canal
- Feild Canals
- Streams
- Tanks
- Irrigable Area



Feeder Tanks and Anicuts

1 Mahanethulawewa	14 Dingimade arawewa
2 Ethdatgalawewa	15 Galpottawewa
3 Kudanethulawewa	16 Chandrikanugewewa
4 Bogaswewa	17 Potupitiyawewa
5 Neelamahagal Amuna	18 Thiyambarayayawewa
6 Kandyapitawewa	19 Pokunutennawewa
7 Nebodapelessawewa	20 Neraluwawewa
8 Buruthagollawewa	21 Agunamadewewa
9 Mahakarametiawewa	22 Wadurangalawewa
10 Dahayyagalawewa	23 Kukulkatuwawewa
11 Laginigalawewa	24 Paluattakarametiawewa
12 Ranawarapelessawewa	25 Indurugaswewa
13 Dambe arawewa	26 Siyambalagaswewa

**IRRIGATION SYSTEM
WELI OYA ANICUT**


Weli Oya Division
Monaragala Region

Co Ordinates of the Anicuts


Weli Oya Aicut	216006 E , 166218 N
Neelamahagal Amuna	214188 E , 159064 N

Irrigable Extent measured in GIS

Kandyapita Tank	: 192 Ha
Other Minor Tanks	: 723 Ha
Total Irrigable Extent	: 915 Ha



IRRIGATION DEPARTMENT
GEO - INFORMATICS BRANCH



Map Scale : 0 0.5 1 2 km

Compiled By : G.P.Wickramasekara (EA)
Checked By : Eng G.Mugunthan (CE)
Approved By : Eng L.G.A. Edirisinghe (DI)
Date : 11.07.2022

Note
Prior approval should be obtained from Director General of Irrigation in case of converting this map or part of it to any other format & reproduced