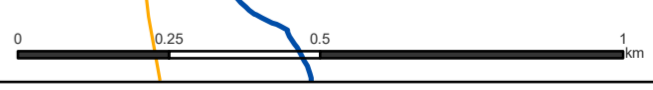
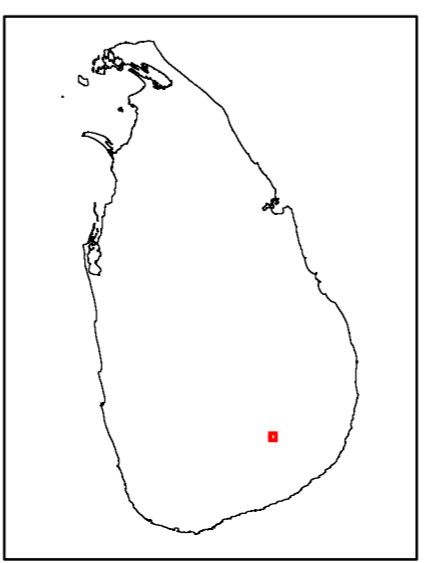


Name of Scheme	- Kukurampola Anicut
Irrigation Division	- Wellawaya
Irrigation Region	- Monaragala
Divisional Secretariate	- Buttala
Type of Anicut	- Medium
River Basin	- Menik Ganga
Location Coordinate (Kandawala SL Grid)	- 246,922 E m 169,032 N m
Catchment Area (GIS)	- 13,752 ha
Irrigable Area (GIS)	- 194 ha
Length of Main Canal (GIS)	- 8.37 km




Legend

- Anicut
- Minor Roads
- Bund
- Main Canal
- Distributory Canal
- Field Canal
- Drainage Canal
- Stream
- Tank
- Irrigable Area



**IRRIGATION SYSTEM
KUKURAMPOLA ANICUT**
Wellawaya Irrigation Division

Remarks
Irrigable area layer compiled based on the data extracted from satellite images, through visual observations.
Area calculations done using GIS techniques accordingly.



Compiled By : G.P.Wickramasekara (EA)
Checked By : Eng G.Mugunthan (CE)
Approved By : Eng L.G.A. Edirisinghe (DI)
Date : 16.12.2022

Note
Prior approval should be obtained from Director General of Irrigation in case of converting this map or part of it to any other format & reproduced