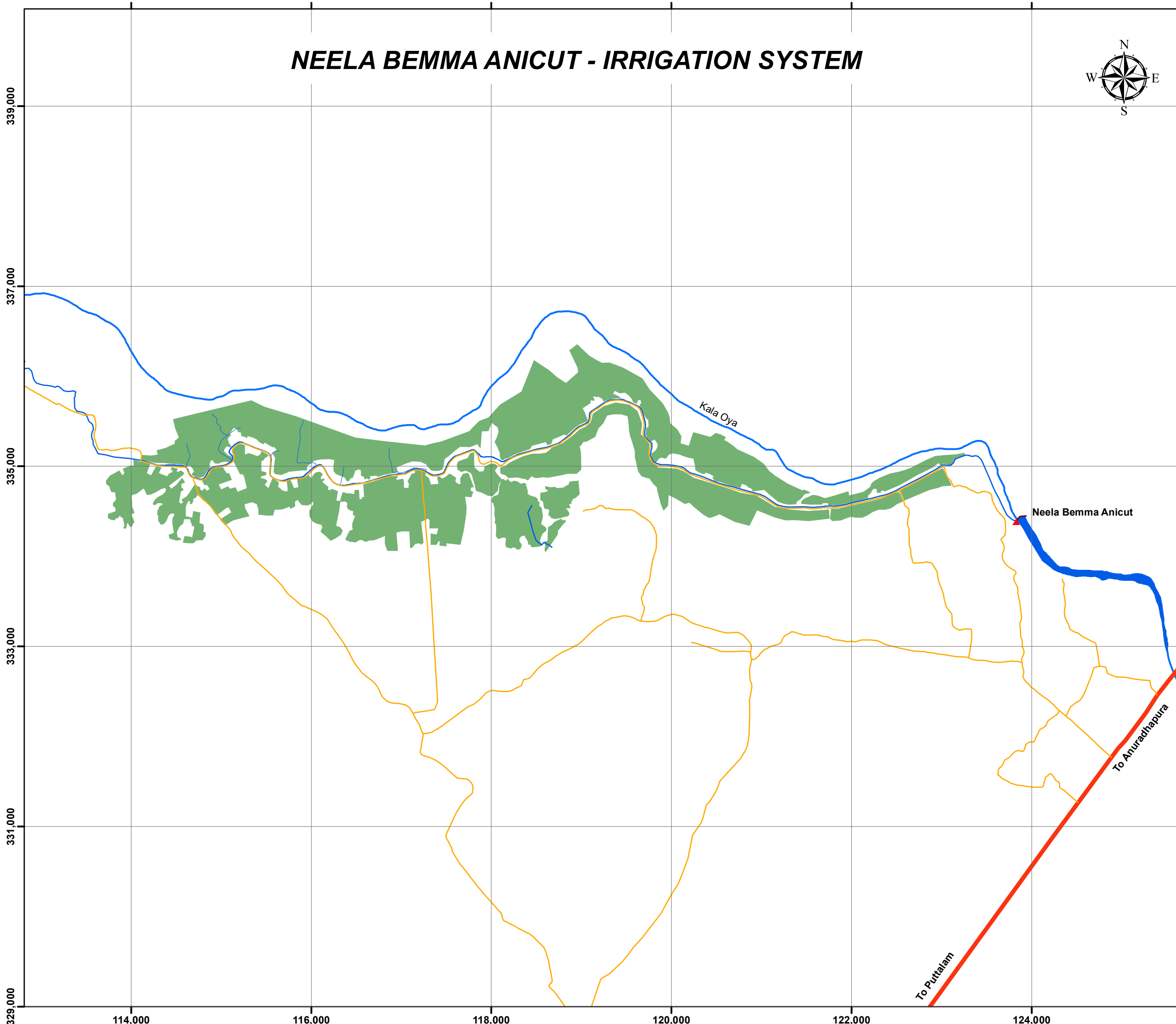
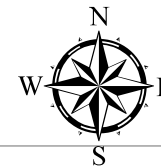
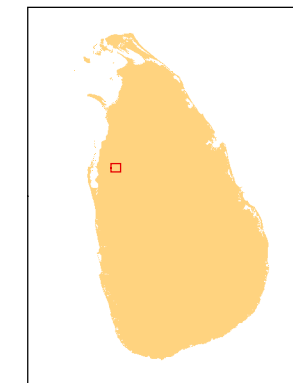


NEELA BEMMA ANICUT - IRRIGATION SYSTEM



Legend

- ▲ Irrigation Structures
- Roads Network**
 - Main Roads
 - Sub Roads
- Canals System**
 - Main Canals
 - D Canals
 - Canals System
- Tank Bunds
- ~ Streams Network
- Tanks
- Irrigable Area



Co-ordinate of the Tank
123,831 E , 334,381 N

IRRIGATION SYSTEM - NEELA BEMMA ANICUT

Puttalam Irrigation Division



IRRIGATION DEPARTMENT
PROJECT PLANNING & GIS BRANCH



Map Scale : 1 : 40,000

Compiled By : R.G.Rathnayake (EA)

Checked By : Eng.G.Mugunthan

Approved By : Eng.L.G.A.Edirisinghe (CE-GIS)

Date : 12/09/2019