







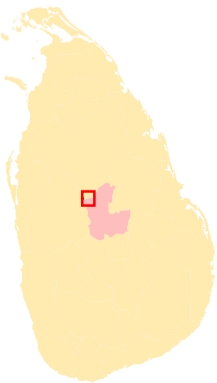


**Legend**

-  Irrigation Structures
-  Major Roads
-  Minor Roads
-  Bunds
-  Canals Network
-  Streams
-  Reservoirs
-  Irrigable Area



**IRRIGATION SYSTEM  
DEWAHUWA Wewa**

Dambulla Irrigation Division

Co-ordinate of Scheme

175,064 E , 289,499 N  
80°32'51.41"E , 7°48'36.34"N

Total Command Area - 1180Ha



DEPARTMENT OF IRRIGATION  
GEO INFORMATICS BRANCH



Map Scale . 1 : 50,000

Compiled By : R.N.J.K.Arachchi ( EA )

Checked By : Eng L.G.A. Edirisinghe ( CE )

Date : 07.11.2018